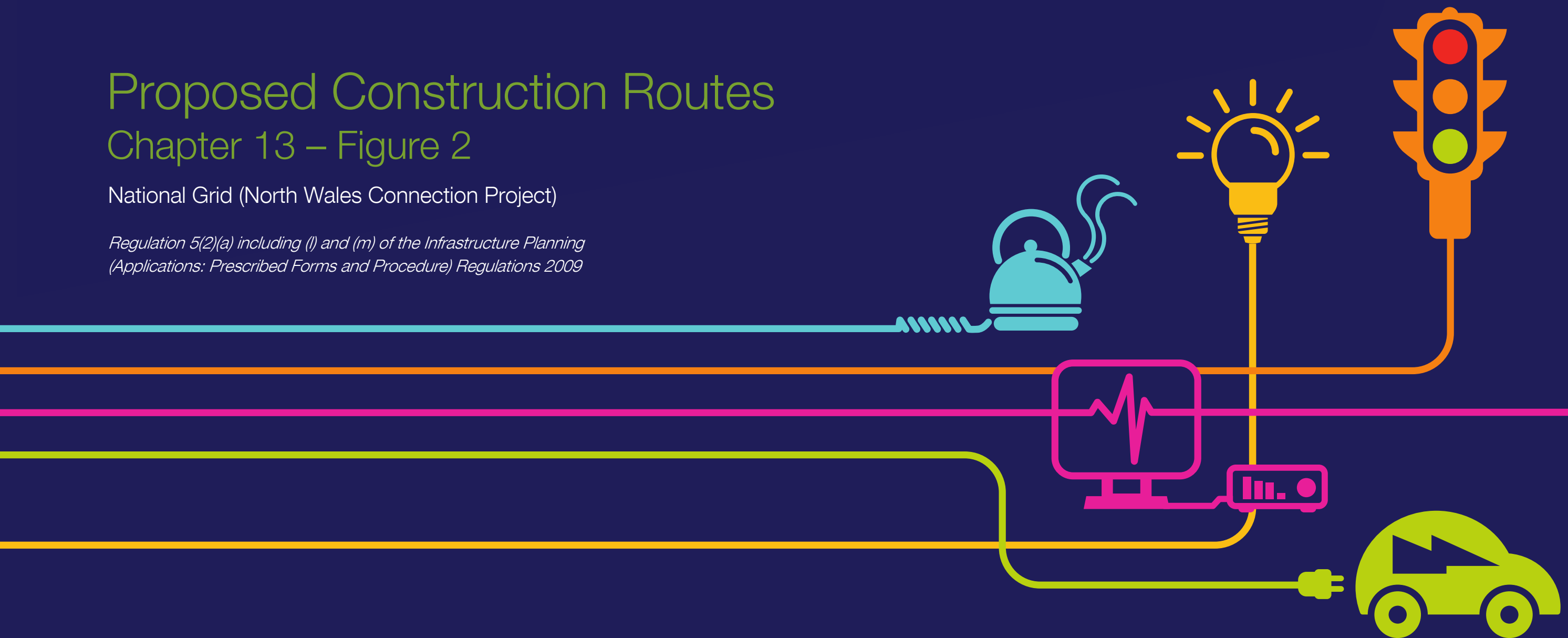


# DOCUMENT 5.13.1.2

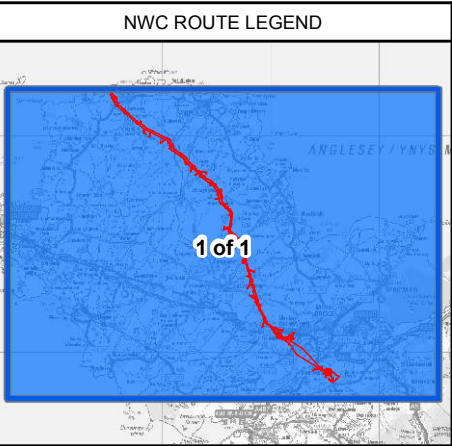
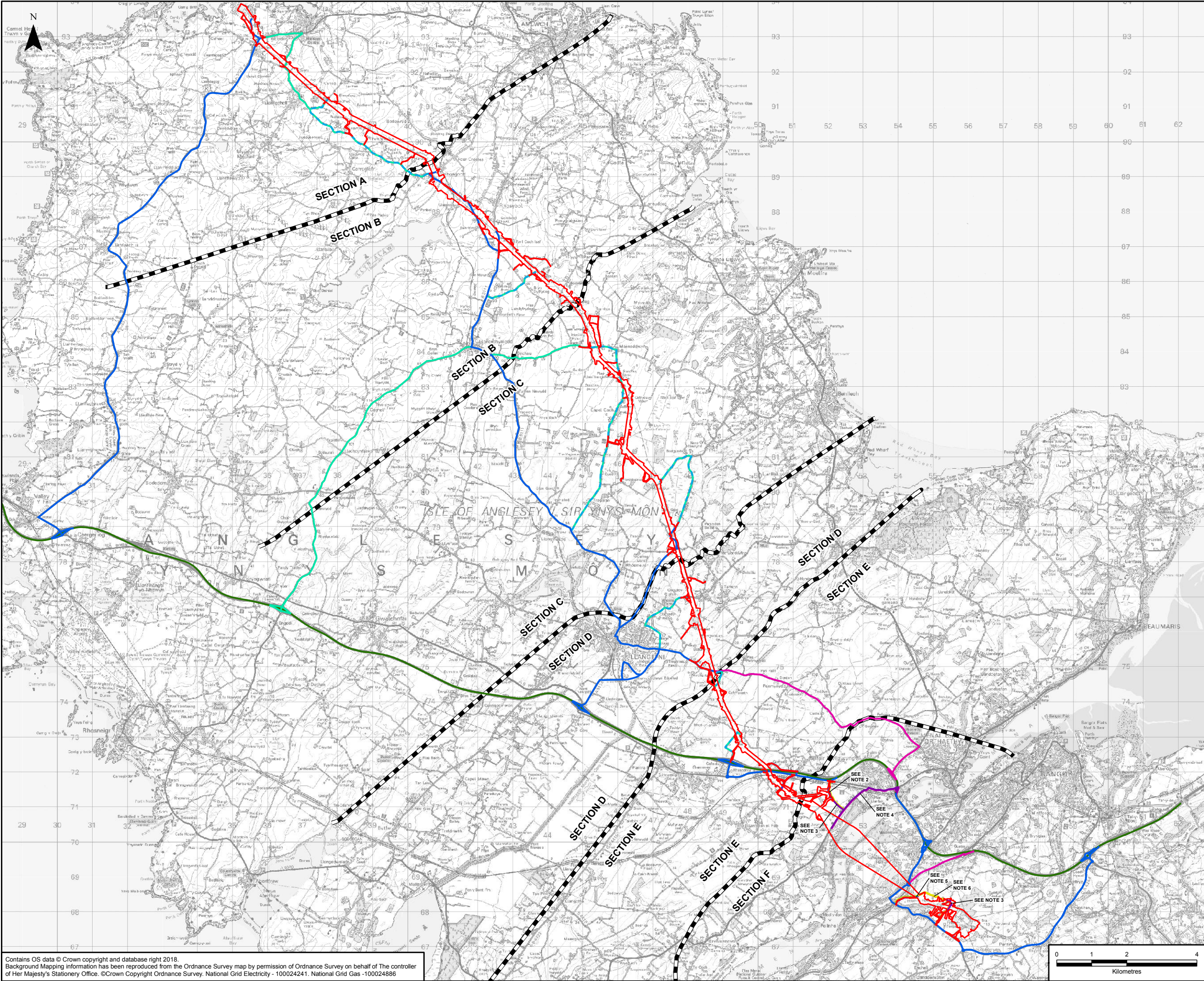
## Proposed Construction Routes Chapter 13 – Figure 2

National Grid (North Wales Connection Project)

*Regulation 5(2)(a) including (l) and (m) of the Infrastructure Planning  
(Applications: Prescribed Forms and Procedure) Regulations 2009*







**LEGEND**

- ORDER LIMITS - OPTION A
- SECTION CUTLINES
- PRIMARY LIGHT GOODS VEHICLE (LGV) / HEAVY GOODS VEHICLE (HGV)<sup>1</sup>
- LGV / TRACTOR TRAILER ROUTE
- PRIMARY LGV ROUTE
- LGV / HGV ENABLING WORKS ROUTE
- LGV / HGV CONTINGENCY ROUTE
- TUNNEL HEAD HOUSE (THH) AND CABLE SEALING END COMPOUND (CSEC) EMERGENCY ACCESS
- THH / CSEC OPERATION AND MAINTENANCE ROUTE
- TRUNK ROAD NETWORK

**NOTES**

1: LIGHT GOODS VEHICLE (LGV) 3.5T OR BELOW  
HEAVY GOODS VEHICLE (HGV) ABOVE 3.5T  
2: PRIMARY LGV / HGV ROUTE, LGV / HGV ENABLING WORKS ROUTE, THH / CSEC EMERGENCY ACCESS AND THH / CSEC OPERATION AND MAINTENANCE ROUTE  
3: LGV / HGV ENABLING WORKS ROUTE, THH / CSEC EMERGENCY ACCESS AND THH / CSEC OPERATION AND MAINTENANCE ROUTE  
4: LGV / HGV ENABLING WORKS ROUTE, LGV / HGV CONTINGENCY ROUTE  
5: PRIMARY LGV ROUTE, LGV / HGV ENABLING WORKS ROUTE, THH / CSEC EMERGENCY ACCESS AND THH / CSEC OPERATION AND MAINTENANCE ROUTE  
6: THH / CSEC EMERGENCY ACCESS AND THH / CSEC OPERATION AND MAINTENANCE ROUTE

A	20/07/2018	ENVIRONMENTAL STATEMENT	JB	EH	AL
Rev	Date	Description	GIS	Chk	App

**nationalgrid**

Scheme: NORTH WALES CONNECTION PROJECT

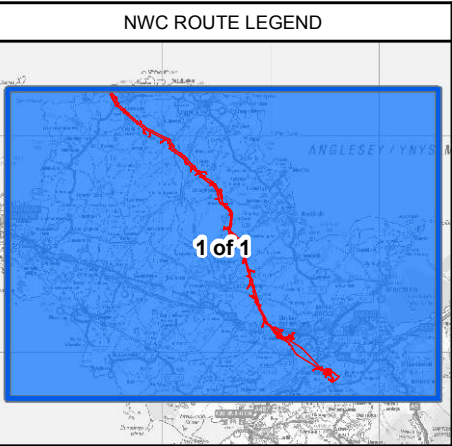
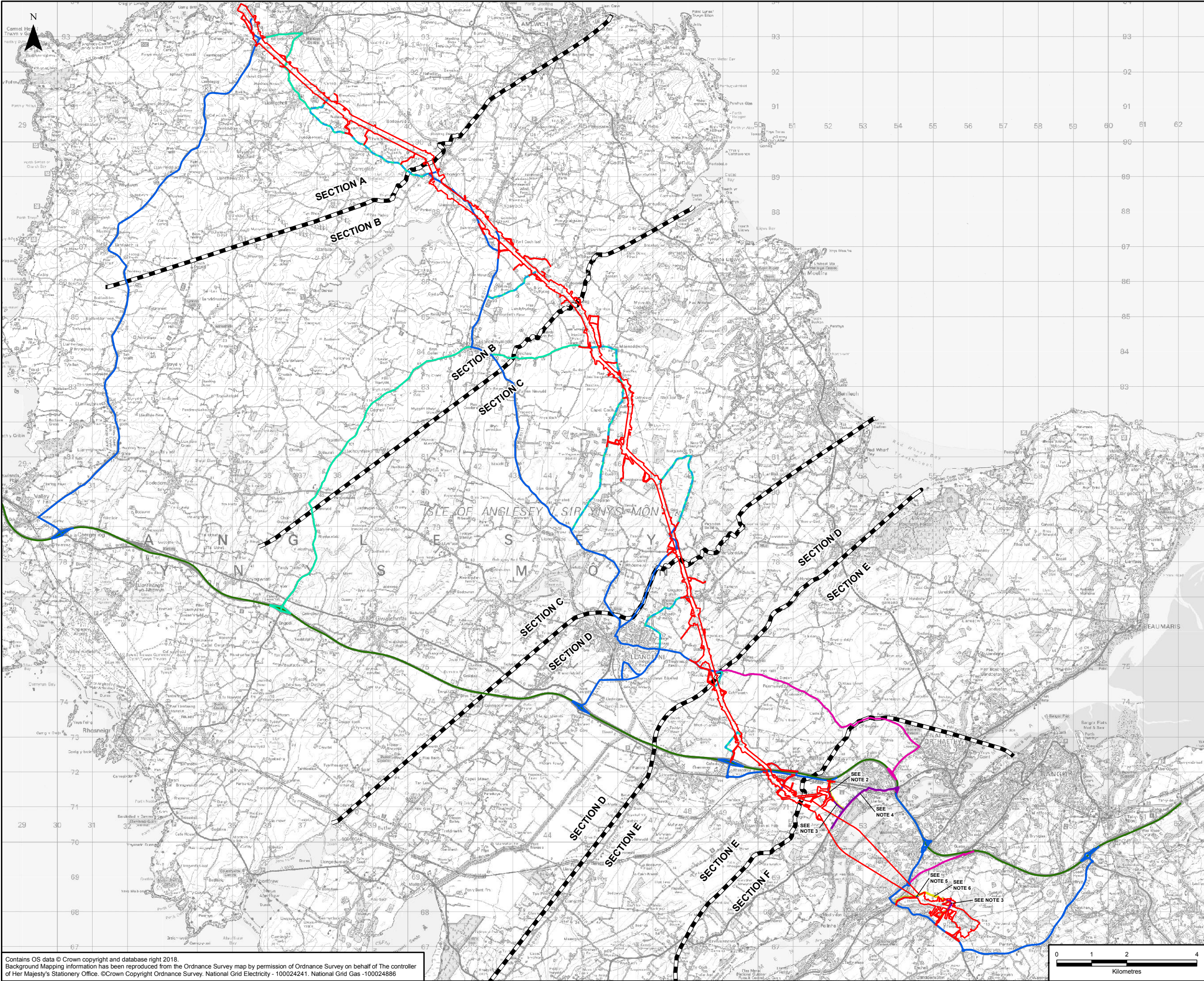
Document Number: 5.13.1.2

Document Title: FIGURE 13.2  
PROPOSED CONSTRUCTION ROUTES  
OPTION A

Creator: JB	Date: 20/07/2018	Checker: EH	Date: 20/07/2018	Approver: AL	Date: 20/07/2018
Document Type: FIGURE	Scale: 1:100,000	Format: A3	Sheets: 1 of 1 Option A	Rev: A	

Contains OS data © Crown copyright and database right 2018.  
Background Mapping information has been reproduced from the Ordnance Survey map by permission of Ordnance Survey on behalf of The controller of Her Majesty's Stationery Office. ©Crown Copyright Ordnance Survey. National Grid Electricity - 100024241. National Grid Gas - 100024886





**LEGEND**

- ORDER LIMITS - OPTION B
- SECTION OUTLINES
- PRIMARY LIGHT GOODS VEHICLE (LGV) / HEAVY GOODS VEHICLE (HGV)<sup>1</sup>
- LGV / TRACTOR TRAILER ROUTE
- PRIMARY LGV ROUTE
- LGV / HGV ENABLING WORKS ROUTE
- LGV / HGV CONTINGENCY ROUTE
- TUNNEL HEAD HOUSE (THH) AND CABLE SEALING END COMPOUND (CSEC) EMERGENCY ACCESS
- THH / CSEC OPERATION AND MAINTENANCE ROUTE
- TRUNK ROAD NETWORK

**NOTES**

1: LIGHT GOODS VEHICLE (LGV) 3.5T OR BELOW  
HEAVY GOODS VEHICLE (HGV) ABOVE 3.5T  
2: PRIMARY LGV / HGV ROUTE, LGV / HGV ENABLING WORKS ROUTE, THH / CSEC EMERGENCY ACCESS AND THH / CSEC OPERATION AND MAINTENANCE ROUTE  
3: LGV / HGV ENABLING WORKS ROUTE, THH / CSEC EMERGENCY ACCESS AND THH / CSEC OPERATION AND MAINTENANCE ROUTE  
4: LGV / HGV ENABLING WORKS ROUTE, LGV / HGV CONTINGENCY ROUTE  
5: PRIMARY LGV ROUTE, LGV / HGV ENABLING WORKS ROUTE, THH / CSEC EMERGENCY ACCESS AND THH / CSEC OPERATION AND MAINTENANCE ROUTE  
6: THH / CSEC EMERGENCY ACCESS AND THH / CSEC OPERATION AND MAINTENANCE ROUTE

A	20/07/2018	ENVIRONMENTAL STATEMENT	JB	EH	AL
Rev	Date	Description	GIS	Chk	App

**nationalgrid**

Scheme: NORTH WALES CONNECTION PROJECT

Document Number: 5.13.1.2

Document Title: FIGURE 13.2  
PROPOSED CONSTRUCTION ROUTES  
OPTION B

Creator: JB	Date: 20/07/2018	Checker: EH	Date: 20/07/2018	Approver: AL	Date: 20/07/2018
Document Type: FIGURE	Scale: 1:100,000	Format: A3	Sheets: 1 of 1 Option B	Rev: A	

Contains OS data © Crown copyright and database right 2018.  
Background Mapping information has been reproduced from the Ordnance Survey map by permission of Ordnance Survey on behalf of The controller of Her Majesty's Stationery Office. ©Crown Copyright Ordnance Survey. National Grid Electricity - 100024241. National Grid Gas - 100024886